
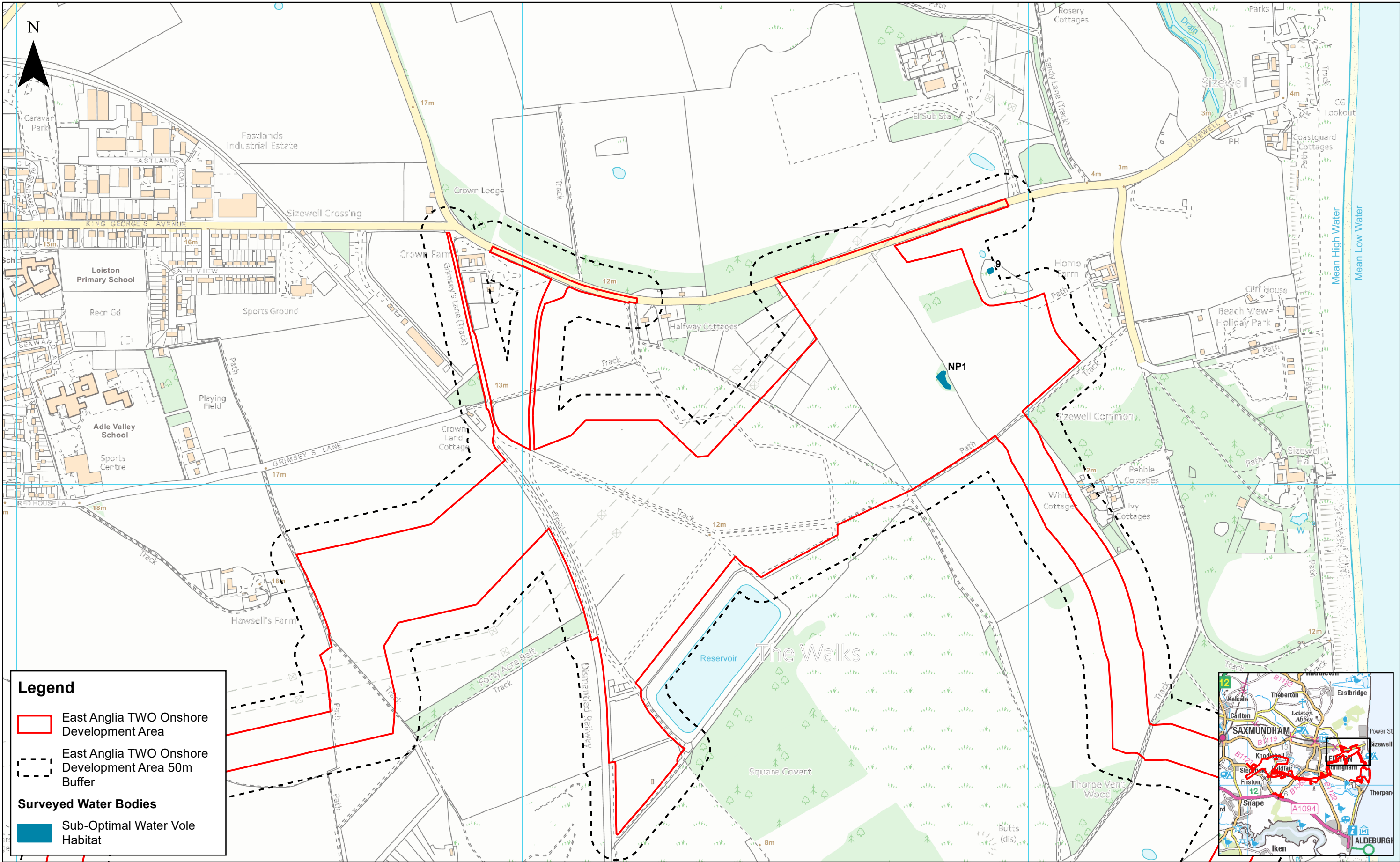


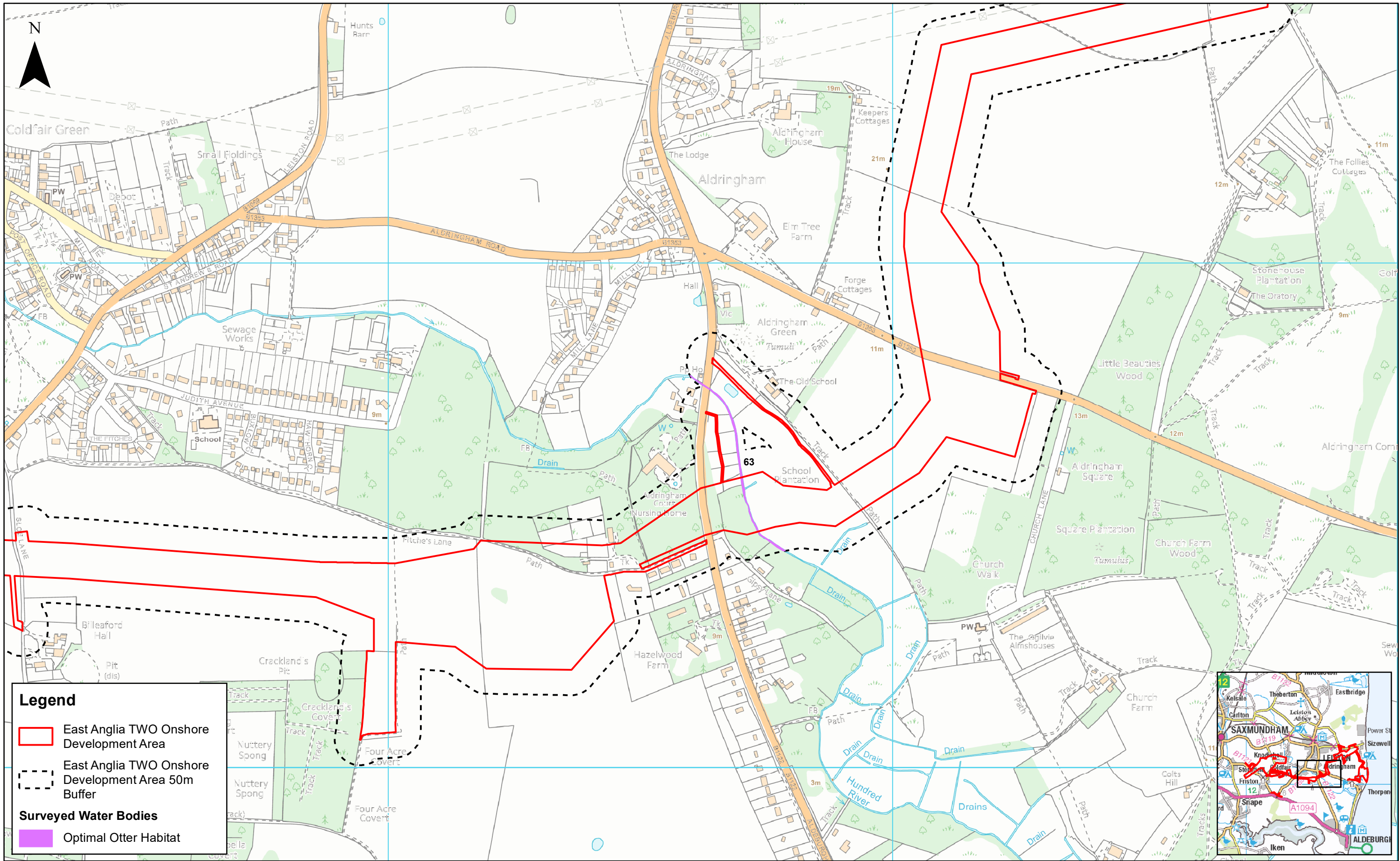
 SCOTTISHPOWER RENEWABLES	4	12/09/2019	FC	Fourth Issue.			1:7,000		<h1>East Anglia TWO</h1> <h2>Water Vole and Otter Habitat Suitability Results</h2>	Drg No		EA2-DEV-DRG-IBR-000520	
	3	06/08/2019	FC	Third Issue.	Prepared:	FC	Scale @ A3			Rev	4	Coordinate System: BNG Datum: OSGB36	
	2	01/07/2019	FC	Second Issue.	Checked:	CS	<small>Source: Survey undertaken by: © Royal HaskoningDHV, 2018. © Crown copyright and database rights 2019. Ordnance Survey 0100031673. This map has been produced to the latest known information at the time of issue, and has been produced for your information only. Please consult with the SPR Onshore GIS team to ensure the content is still current before using the information contained on this map. To the fullest extent permitted by law, we accept no responsibility or liability (whether in contract, tort (including negligence) or otherwise in respect of any errors or omissions in the information contained in the map and shall not be liable for any loss, damage or expense caused by such errors or omissions.</small>						
	Rev	Date	By	Comment	Approved:	AH				Date	12/09/19		
										Figure	22.9 a		



 SCOTTISHPOWER RENEWABLES	4	12/09/2019	FC	Fourth Issue.			1:7,000		East Anglia TWO	Drg No	EA2-DEV-DRG-IBR-000520	
	3	06/08/2019	FC	Third Issue.	Prepared:	FC	Scale @ A3			Rev	4	Coordinate System: BNG Datum: OSGB36
	2	01/07/2019	FC	Second Issue.	Checked:	CS	<small>Source: Survey undertaken by: © Royal HaskoningDHV, 2018. © Crown copyright and database rights 2019. Ordnance Survey 0100031673. This map has been produced to the latest known information at the time of issue, and has been produced for your information only. Please consult with the SPR Onshore GIS team to ensure the content is still current before using the information contained on this map. To the fullest extent permitted by law, we accept no responsibility or liability (whether in contract, tort (including negligence) or otherwise in respect of any errors or omissions in the information contained in the map and shall not be liable for any loss, damage or expense caused by such errors or omissions.</small>		Date	12/09/19		
	Rev	Date	By	Comment	Approved:	AH			Figure	22.9b		



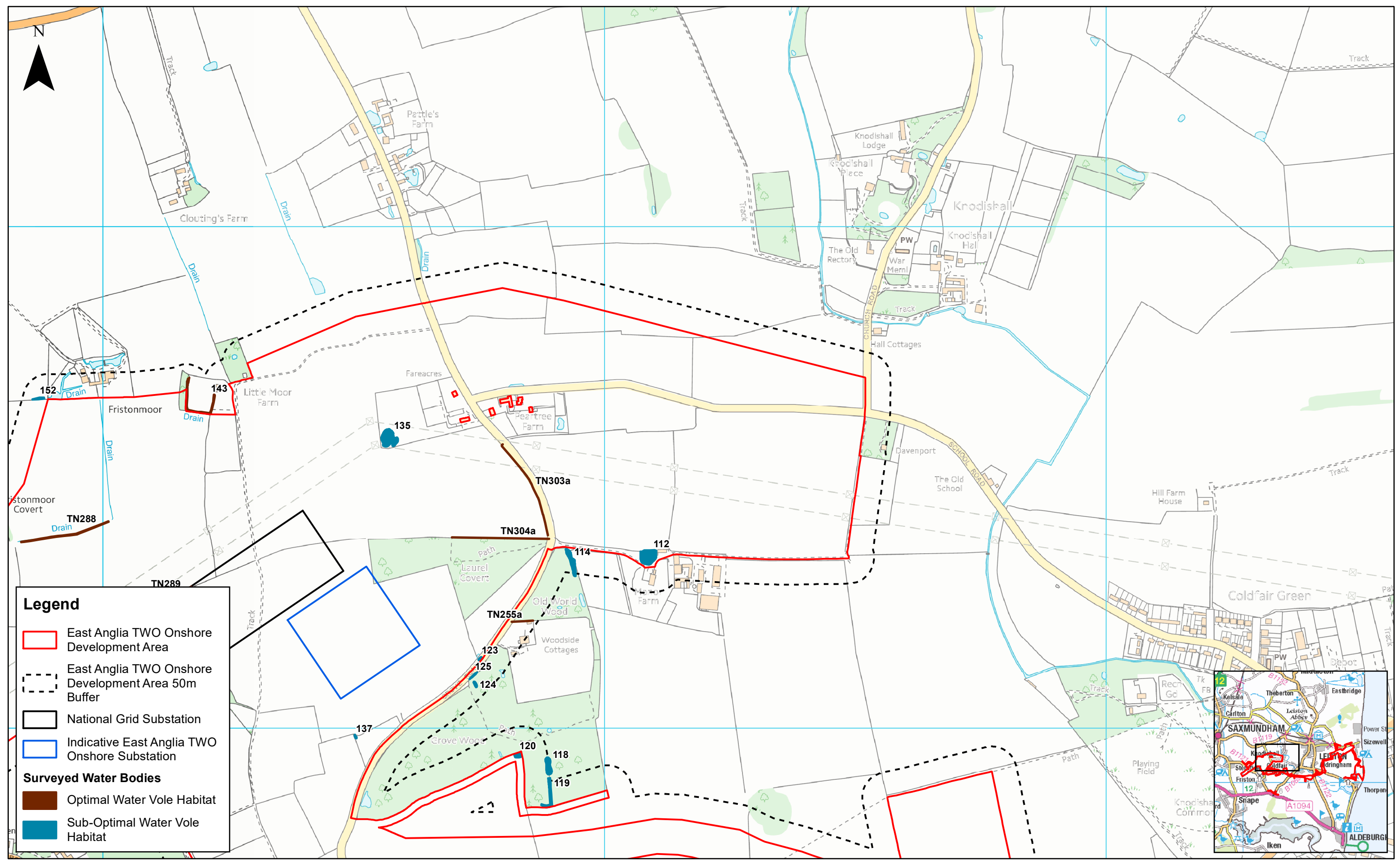
4	12/09/2019	FC	Fourth Issue.		
3	06/08/2019	FC	Third Issue.	Prepared:	FC
2	01/07/2019	FC	Second Issue.	Checked:	CS
Rev	Date	By	Comment	Approved:	AH



1:7,000	Metres
Scale @ A3	0 200 400
Source: Survey undertaken by: © Royal HaskoningDHV, 2018. © Crown copyright and database rights 2019. Ordnance Survey 0100031673. This map has been produced to the latest known information at the time of issue, and has been produced for your information only. Please consult with the SPR Onshore GIS team to ensure the content is still current before using the information contained on this map. To the fullest extent permitted by law, we accept no responsibility or liability (whether in contract, tort (including negligence) or otherwise in respect of any errors or omissions in the information contained in the map and shall not be liable for any loss, damage or expense caused by such errors or omissions.	

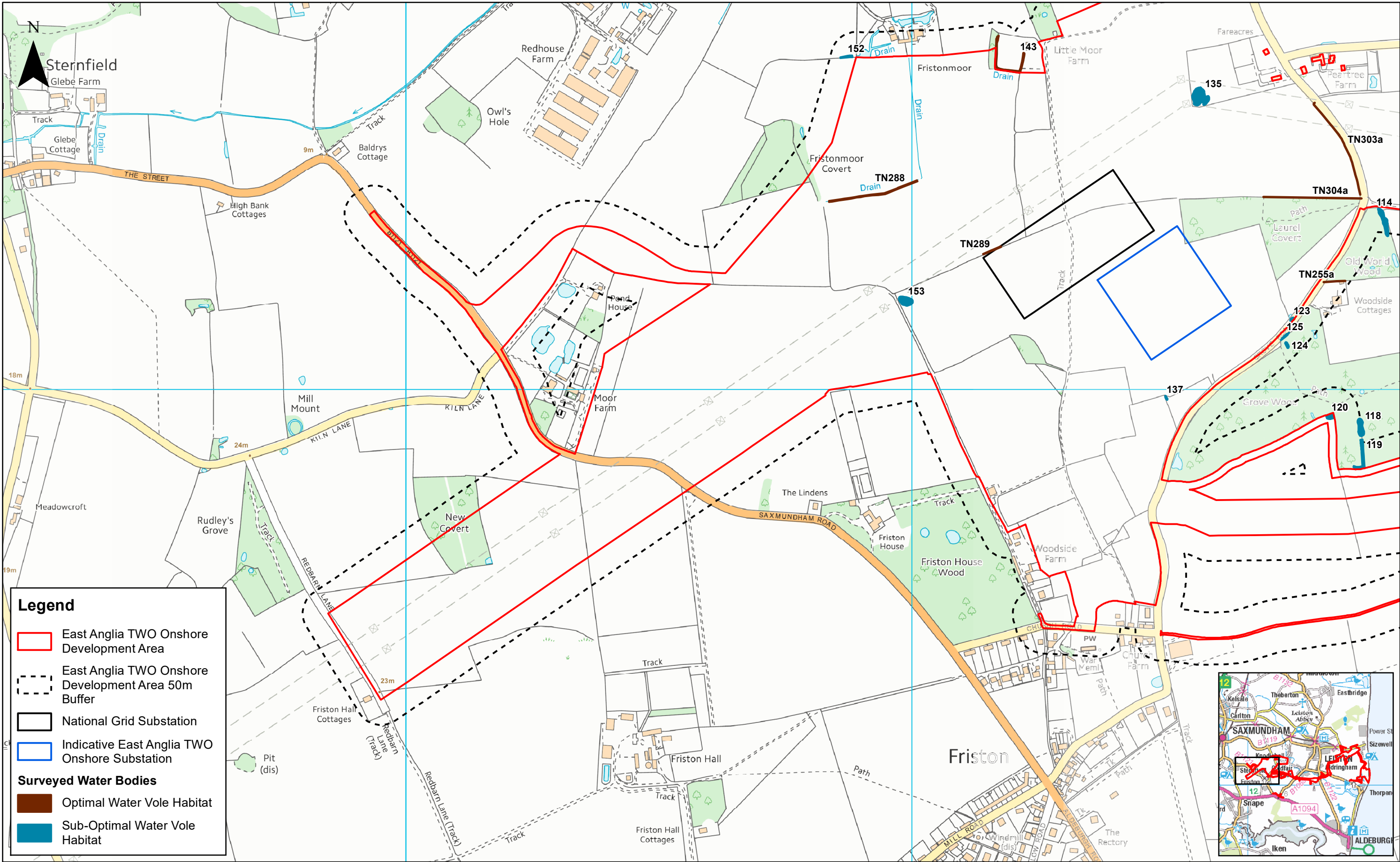
East Anglia TWO



Water Vole and Otter Habitat Suitability Results

Drg No	EA2-DEV-DRG-IBR-000520	
Rev	4	Coordinate System: BNG
Date	12/09/19	Datum: OSGB36
Figure	22.9c	



	4	12/09/2019	FC	Fourth Issue.			1:7,000		East Anglia TWO	Drg No	EA2-DEV-DRG-IBR-000520	
	3	06/08/2019	FC	Third Issue.	Prepared:	FC	Scale @ A3			Rev	4	Coordinate System: BNG Datum: OSGB36
	2	01/07/2019	FC	Second Issue.	Checked:	CS	Source: Survey undertaken by: © Royal HaskoningDHV, 2018. © Crown copyright and database rights 2019. Ordnance Survey 0100031673. This map has been produced to the latest known information at the time of issue, and has been produced for your information only. Please consult with the SPR Onshore GIS team to ensure the content is still current before using the information contained on this map. To the fullest extent permitted by law, we accept no responsibility or liability (whether in contract, tort (including negligence) or otherwise in respect of any errors or omissions in the information contained in the map and shall not be liable for any loss, damage or expense caused by such errors or omissions.			Date	12/09/19	
	Rev	Date	By	Comment	Approved:	AH				Figure	22.9e	



	4	12/09/2019	FC	Fourth Issue.			1:7,000		East Anglia TWO	Drg No	EA2-DEV-DRG-IBR-000520	
	3	06/08/2019	FC	Third Issue.	Prepared:	FC	Scale @ A3			Rev	4	Coordinate System: BNG Datum: OSGB36
	2	01/07/2019	FC	Second Issue.	Checked:	CS	<small>Source: Survey undertaken by: © Royal HaskoningDHV, 2018. © Crown copyright and database rights 2019. Ordnance Survey 0100031673. This map has been produced to the latest known information at the time of issue, and has been produced for your information only. Please consult with the SPR Onshore GIS team to ensure the content is still current before using the information contained on this map. To the fullest extent permitted by law, we accept no responsibility or liability (whether in contract, tort (including negligence) or otherwise in respect of any errors or omissions in the information contained in the map and shall not be liable for any loss, damage or expense caused by such errors or omissions.</small>		Date	12/09/19		
	Rev	Date	By	Comment	Approved:	AH			Figure	22.9f		